

Inclusive Street Regeneration Project

Sabina Abbasova iCMALab

Location: Baku, Azerbaijan

Timeline: December 2019 – February 2020

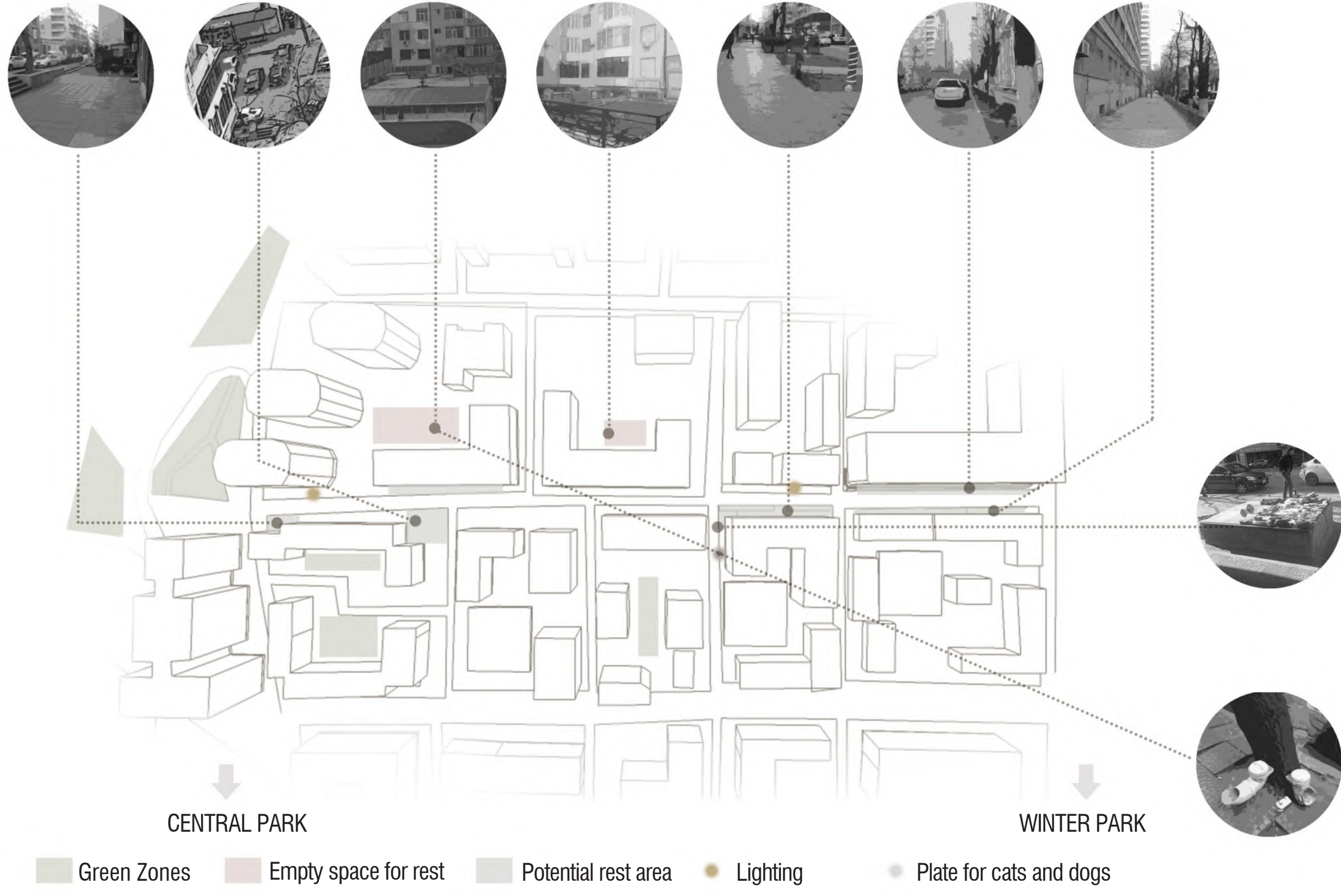
Team: Leyla Jabrailova, Orkhan Najiyev, Rovshan Nezerov, Kamran Hasilov, Aqshin

Tutor: Sabina Abbasova

Project Description

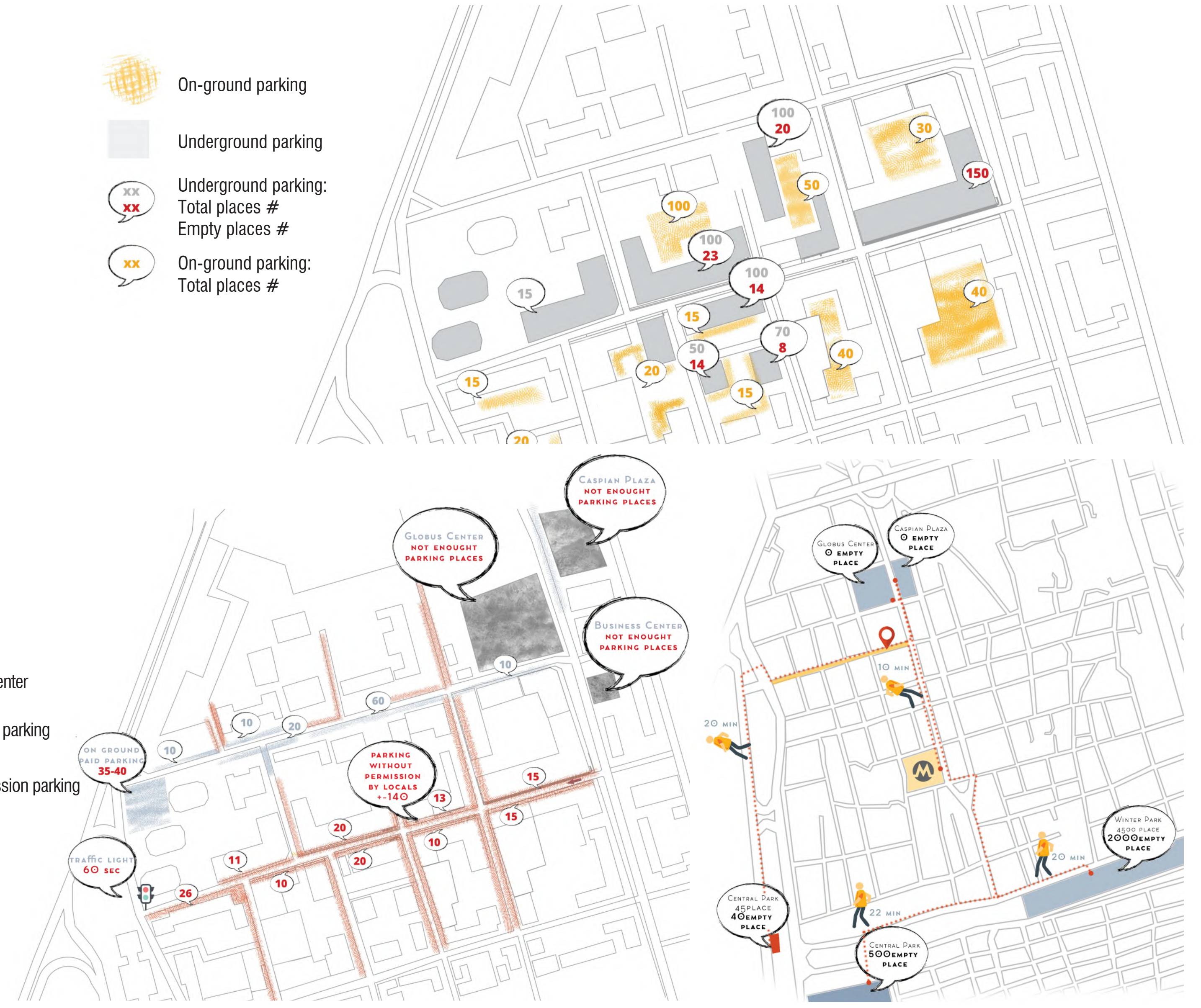
Inclusive Street Regeneration Project is a small-scale research and paper project for a 450 meter-long street in the business area of central Baku. With five students from different backgrounds, we started with theory related to the urban planning tools of '60 revolutionaries and the ways of tactical urbanism, including priorities of inclusive space. Research was conducted by: sightseeing; walking; photo fixing; taking notes about all existing conditions of the street, building functions, green areas, transport systems,

pedestrians, climate, parking, lighting, etc. We conducted a questionnaire with locals and learned about the historical background of the area. We had no access to GIS information or any other mapping data except a topographic Soviet map, so all technical information was gathered from the sightseeing process. To make all of us understand the difficulties experienced by different members of the public, we built small-scale prototypes of typical site difficulties and crossed them with the team, and had a focus group meeting with people with physical disabilities.



SITE ANALYSIS DIAGRAM

- On-ground parking
- Underground parking
- Underground parking: Total places # Empty places #
- On-ground parking: Total places #



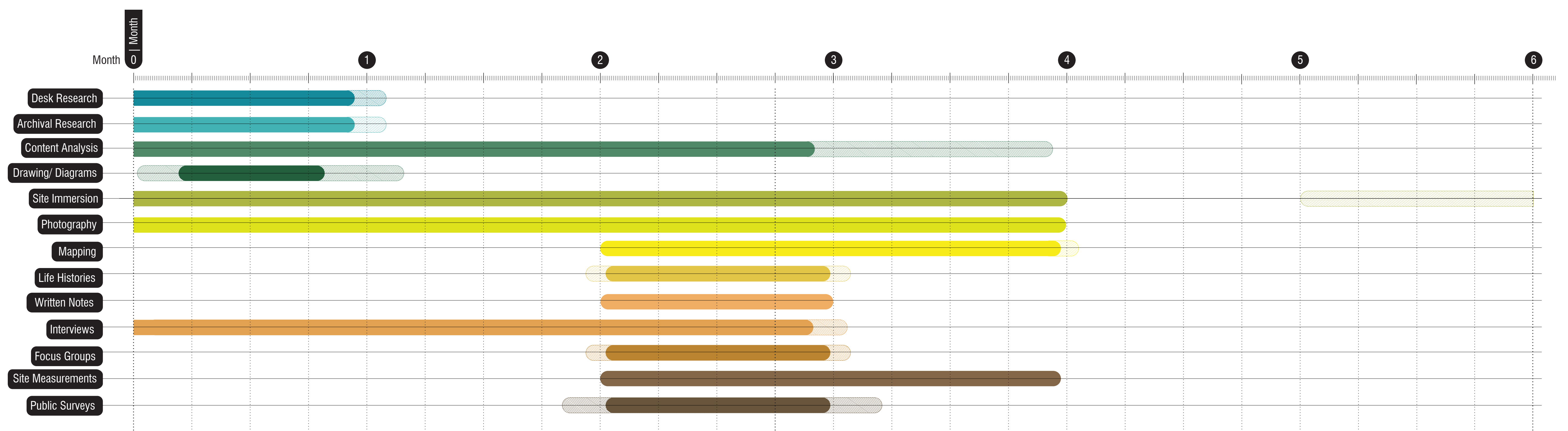
DIAGRAMS OF SITE PROBLEMS, PARKING AND EMPTY PLACES



PROPOSITIONAL DRAWINGS



FIELD NOTES



PROJECT TIMELINE