

Alley 12.7 km

A Pedestrian and Bicycle Walkway


Iryna Yakovchuk/ Anastasiya Ponomaryova Urban Curators

Location: Southern Bug River in Vinnytsia, Ukraine
Timeline: May 2020 – September 2020
Website: <https://urbancurators.com.ua>

Project Description

Under the commission from Vinnytsia municipality (utility company "Spatial Development Agency"), we undertook cross-disciplinary research of the river shore with a focus on ecological and social components. The document was developed as part of the preliminary project phase of the urban design concept for the area development. One of the challenges was to combine top-down and bottom-up planning processes. To minimize this gap, we integrated plans from city

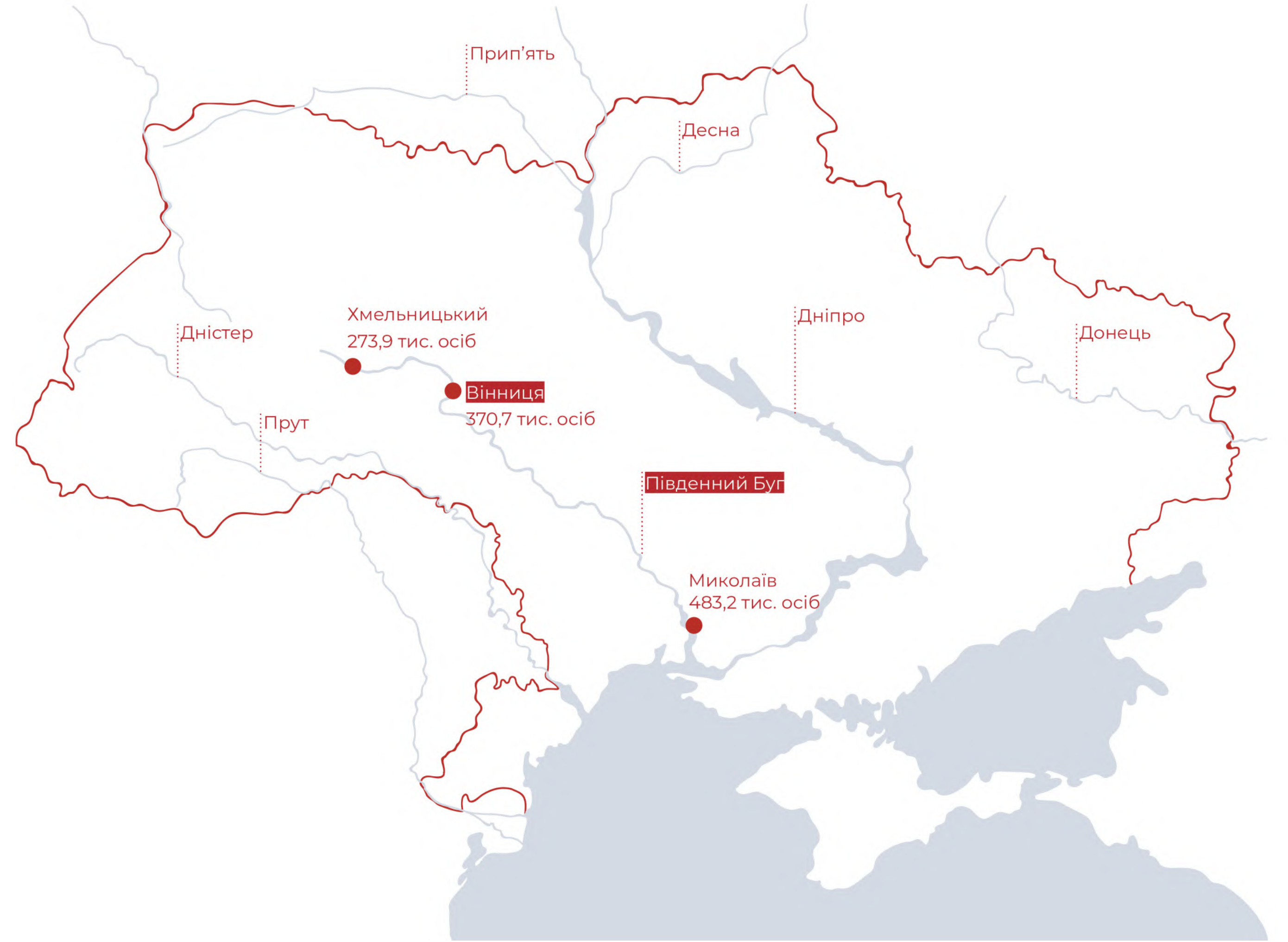
strategic and planning documents (such as the Concept of integrated development of the city of Vinnytsia 2030). Moreover, we revealed existing bottom-up activities and connected them to long-term plans. Within this research, we combine different instruments, mostly qualitative, mapping, walking-interview, strolology, interview with experts, working groups with stakeholders, urban acupuncture.



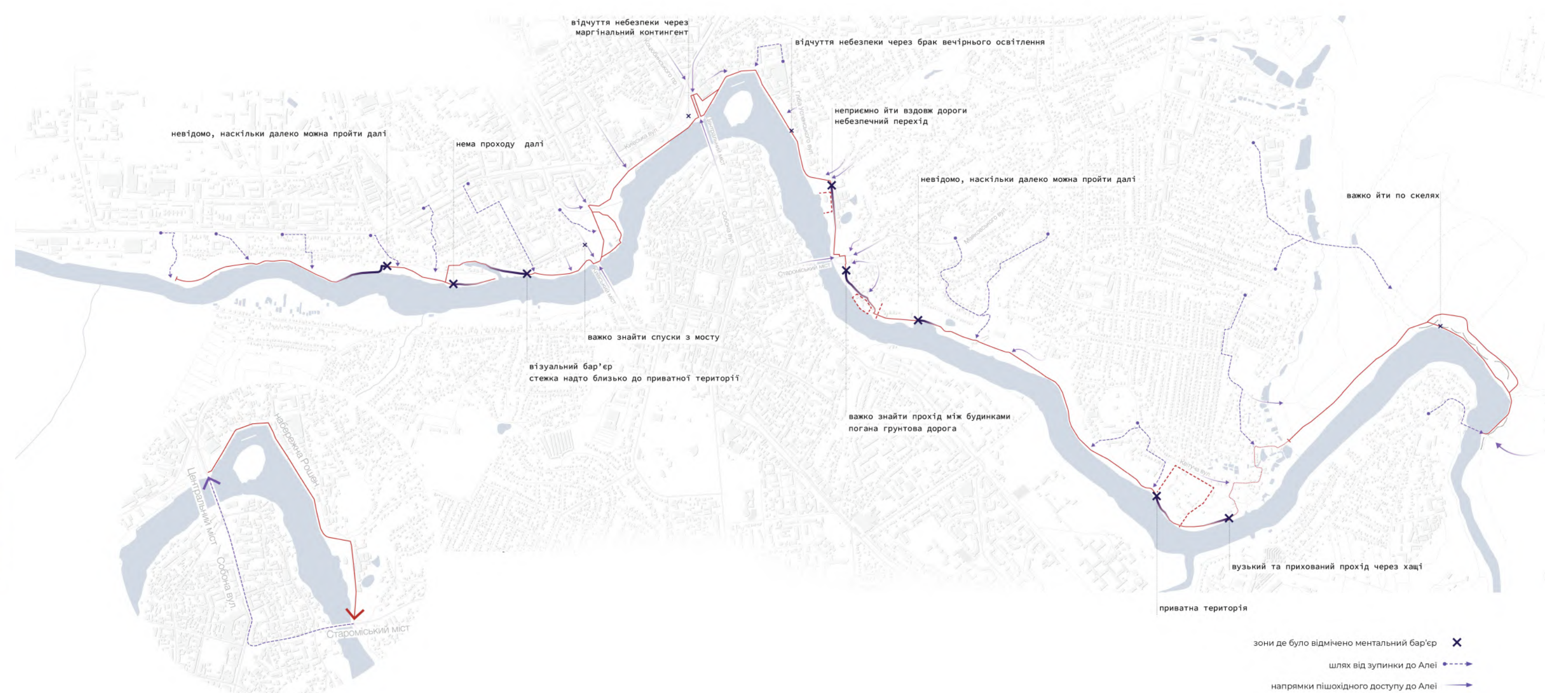
ELEMENTS OF THE NATURAL ENVIROMENT




MAPPING POINTS OF ORIENTATION AND LANDMARKS




MAPPING RIVER SYSTEMS



PEDESTRIAN ACCESSIBILITY MENTAL MAP



SITE VISITS, PHOTOGRAPHY, WORKING GROUPS, AND STROLLOLOGY



PROJECT TIMELINE